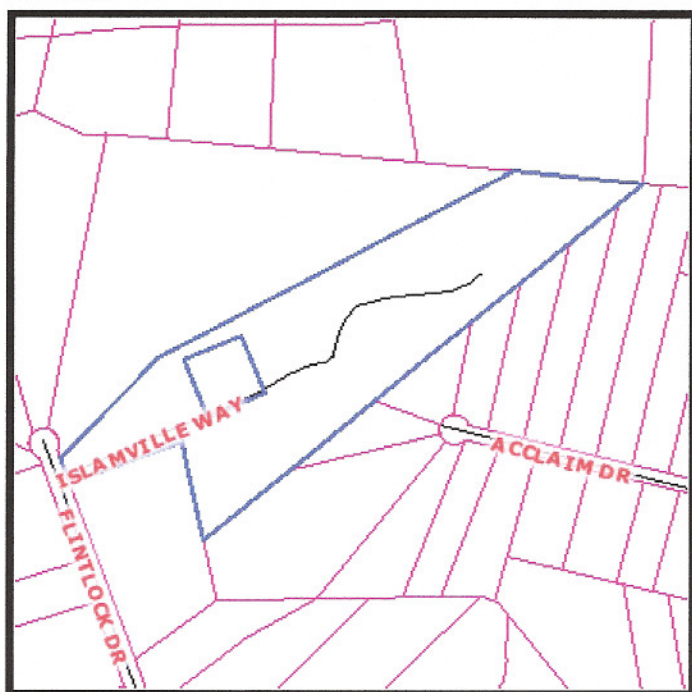


Return to GIS Home York County Home Previous Map Extent

Map Image URL: http://maps.yorkcountygov.com/output/yorkcogisonline_maps4792378824063.png

Property Report for Parcel Number:
3880000015

Inquiry Date: 3/27/2009



Owner

Owner Name: SABUR TAUBA
Address: 243 LOT E FLINTLOCK DRIVE
City/State: YORK S C
Zip Code: 29745

Disclaimer: While every effort is made to keep information provided over the internet accurate and up-to-date, York County does not certify the authenticity or accuracy of such information. No warranties, express or implied, are provided for the records and/or mapping data herein, or for their use or interpretation by the User.

Property

Parcel Number:	3880000015	Land Value:	\$0
Total Lots:	0	AG Use:	
Total Acres:	0	AG Use Value:	
Deed Book:		Previous Owner:	RASHID ALI ABDUR TRUSTEE
Deed Book Page:		Tax Bill Information:	
Platt Book:		Zoning:	
Platt Book Page:		Sale Price:	\$0
School District:	1	Sale Date:	0/0/0
Municipality:		Census Tract:	
Fire Code:	CL-I	Voter District:	
Property Location:	HOUSE (FLINTLOCK DRIVE)		

Building/Structure

Prop. Classification:		Number of Stories:	
Heating Type:		Year Built:	
Living Area(Sq. Ft.):		Garage Area:	NO
Basement:	NO	Fireplace:	
Bathrooms:		Bldg. Value:	\$72000
Total Imp. Value:			

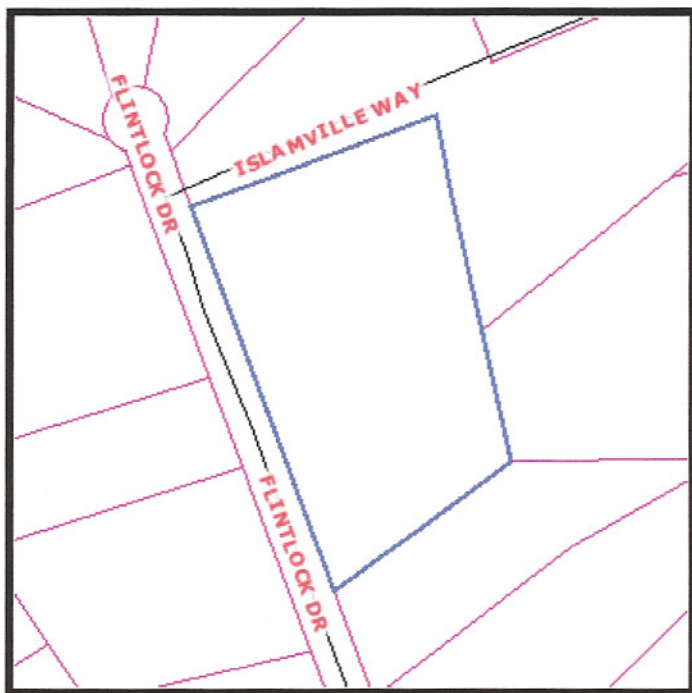
Assessment

Total Assessed Value:	\$2880	Total Market Value*:	\$72000
Total Tax Value:	\$72000		

* - This property may have been re-valued due to an Assessable Transfer of Interest

Property Report for Parcel Number:
4550000009

Inquiry Date: 3/27/2009



Owner

Owner Name: NOOR BAITUM
Address: 785B ISLAMVILLE WAY
City/State: YORK S C
Zip Code: 29745

Disclaimer: While every effort is made to keep information provided over the internet accurate and up-to-date, York County does not certify the authenticity or accuracy of such information. No warranties, express or implied, are provided for the records and/or mapping data herein, or for their use or interpretation by the User.

Property

Parcel Number:	4550000009	Land Value:	\$50000
Total Lots:	0	AG Use:	
Total Acres:	5.47	AG Use Value:	
Deed Book:	10408	Previous Owner:	RASHID ALI
Deed Book Page:	127	Tax Bill Information:	
Platt Book:	54	Zoning:	
Platt Book Page:	240	Sale Price:	\$1
School District:	1	Sale Date:	11/10/08
Municipality:		Census Tract:	
Fire Code:	YR-I	Voter District:	
Property Location:	TRACT 12 PHASE II NICHOLS EST		

Building/Structure

Prop. Classification:		Number of Stories:	
Heating Type:		Year Built:	
Living Area(Sq. Ft.):		Garage Area:	NO
Basement:	NO	Fireplace:	
Bathrooms:		Bldg. Value:	\$39000
Total Imp. Value:			

Assessment

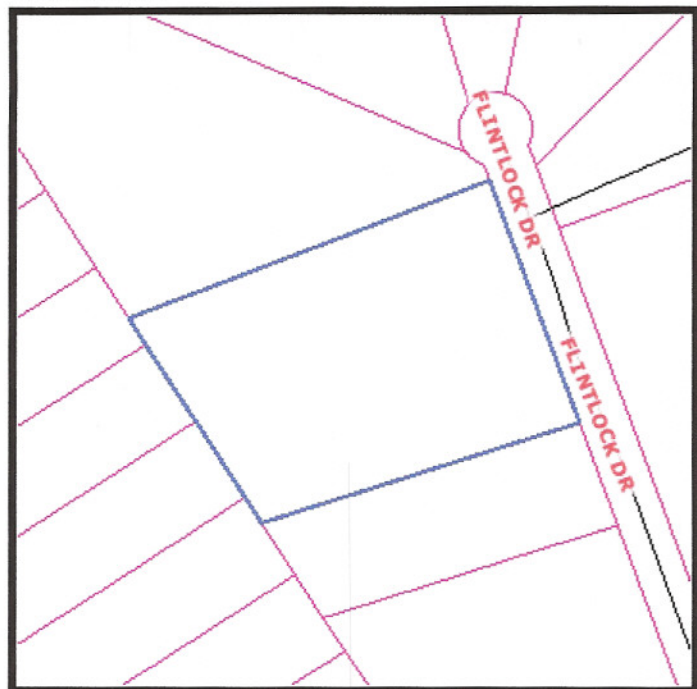
Total Assessed Value:	\$5340	Total Market Value*:	\$89000
Total Tax Value:	\$89000		

* - This property may have been re-valued due to an Assessable Transfer of Interest

Property Report for Parcel Number:

4550000034

Inquiry Date: 3/27/2009



Owner

Owner Name: SAINIO KARI A & JAANA
Address: 232 FLINTROCK DR
City/State: YORK SC
Zip Code: 29745

Disclaimer: While every effort is made to keep information provided over the internet accurate and up-to-date, York County does not certify the authenticity or accuracy of such information. No warranties, express or implied, are provided for the records and/or mapping data herein, or for their use or interpretation by the User.

Property

Parcel Number:	4550000034	Land Value:	\$38000
Total Lots:	0	AG Use:	
Total Acres:	3.83	AG Use Value:	
Deed Book:	4446	Previous Owner:	PLANTE BARBARA A
Deed Book Page:	29	Tax Bill Information:	
Platt Book:	54	Zoning:	
Platt Book Page:	240	Sale Price:	\$129000
School District:	1	Sale Date:	6/19/02
Municipality:		Census Tract:	
Fire Code:	YR-I	Voter District:	
Property Location:	NICHOLAS EST PH II (3.83AC)		

Building/Structure

Prop. Classification:		Number of Stories:	
Heating Type:		Year Built:	
Living Area(Sq. Ft.):		Garage Area:	NO
Basement:	NO	Fireplace:	
Bathrooms:		Bldg. Value:	\$86500
Total Imp. Value:			

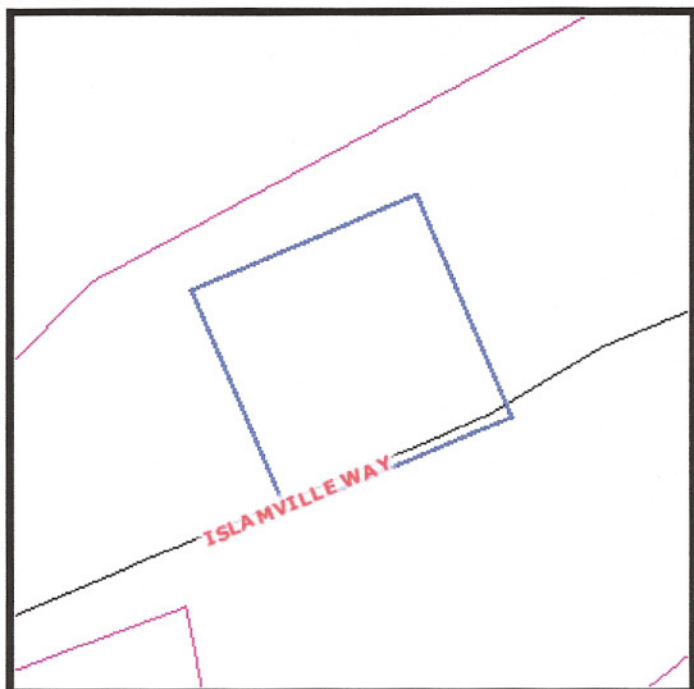
Assessment

Total Assessed Value:	\$4980	Total Market Value*:	\$124500
Total Tax Value:	\$124500		

* - This property may have been re-valued due to an Assessable Transfer of Interest

Property Report for Parcel Number:
3880000093

Inquiry Date: 3/27/2009



Owner
Owner Name: NOOR BAITUM
Address: 785B ISLAMVILLE WAY
City/State: YORK S C
Zip Code: 29745

Disclaimer: While every effort is made to keep information provided over the internet accurate and up-to-date, York County does not certify the authenticity or accuracy of such information. No warranties, express or implied, are provided for the records and/or mapping data herein, or for their use or interpretation by the User.

Property

Parcel Number:	3880000093	Land Value:	\$20000
Total Lots:	0	AG Use:	
Total Acres:	1	AG Use Value:	
Deed Book:	10408	Previous Owner:	RASHID NAJAH
Deed Book Page:	134	Tax Bill Information:	
Platt Book:	C144	Zoning:	
Platt Book Page:	6	Sale Price:	\$1
School District:	1	Sale Date:	11/10/08
Municipality:		Census Tract:	
Fire Code:	CL-I	Voter District:	
Property Location:	OFF FLINTLOCK DRIVE (1AC)		

Building/Structure

Prop. Classification:		Number of Stories:	
Heating Type:		Year Built:	
Living Area(Sq. Ft.):		Garage Area:	NO
Basement:	NO	Fireplace:	
Bathrooms:		Bldg. Value:	\$0
Total Imp. Value:			

Assessment

Total Assessed Value:	\$1200	Total Market Value*:	\$20000
Total Tax Value:	\$20000		

* - This property may have been re-valued due to an Assessable Transfer of Interest